

**BURIAL REPORT**  
 From Sexton to Secretary of Cemetery  
 (TO BE RECORDED IN CEMETERY RECORD)

Burial or Permit No. ....

1. Place of Death Page Shenandoah Home  
(County) (Township or City) (Facility)

2. Name: Corinne Gilbert

3. Sex: Female 4. Color or Race white

5. Single, Married, Widowed or Divorced Divorced

6. Date of Birth 8/30/1941 7. Age 81 Years 6 Months 22 Days

8. Occupation: \_\_\_\_\_

9. Birthplace (State or County) Maryville Mo.

10. Name of Father John R. Ratliff

11. Birthplace of Father \_\_\_\_\_

12. Maiden Name of Mother Margaret E. (Worton) Ratliff

13. Birthplace of Mother \_\_\_\_\_

14. Informant Kim Rousch 15. Address 200 California, Essex, Ia.

16. Date of Death: 3/22/23

\_\_\_\_\_  
 Name of Doctor (or Coroner or Health Officer) \_\_\_\_\_

Address \_\_\_\_\_

Place of Burial or Removal Rose Hill Date of Burial: 3-22-2023

19. Undertaker Pat Leece Address 03/25/2023

BURIAL REPORT


No. 8710

Name Corinne S. Gilbert

Burial Date 03/27/2023

Date of Death 03/22/2023

\$ 275



# Field Record of Previous Burials

*These sheets to be used on the grounds to secure data which will be copied permanently in Cemetery Lot Record.*

NOTE: Each small square represents a square foot of lot surface. For convenience each tenth foot is indicated by a heavy line. To make a record of previous burials, draw a diagram, with pencil, of each lot, beginning with Lot No. 1, and use a separate sheet for each lot. This can be done in the office from the plat and the owner's name and other data as to ownership secured from deed record. These blanks will then be taken to the cemetery and a record will be made from the lots, of the names of those buried and location of grave on lot. A number corresponding to name must be placed on plat to identify grave.

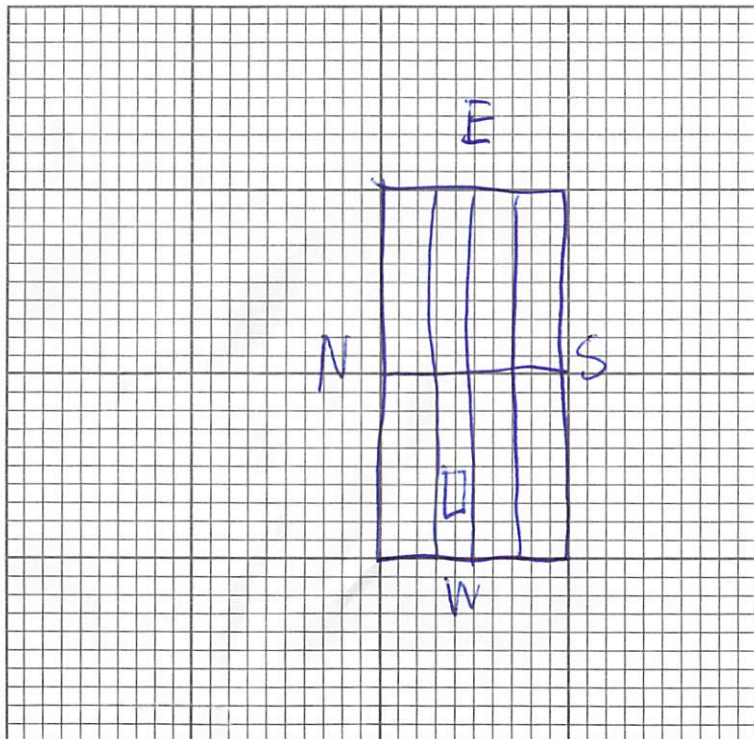
Description Owned Original, Block 10, W 1/2 Part of Lot No. 3, \_\_\_\_\_ Ft.  
Addition, Sub-division or Section Dimensions

Name of Owner Matt Norton Address \_\_\_\_\_ Date Sold Nov - 2020

Remarks: Cremation Price, \$ \_\_\_\_\_

44

INDICATE DIRECTION BY N. S. E. OR W.



Grave No.	FULL NAME OF DECEASED	REMARKS
1	Corinne Gilbert	
2		
3	2' from W line to	
4	edge of grave.	
5		
6	6' from N line in	
7	W 1/2 to center of grave.	
8		
9		
10		
11	Nishna	
12	3 - 27 - 23	

3-21-93  
parks. A

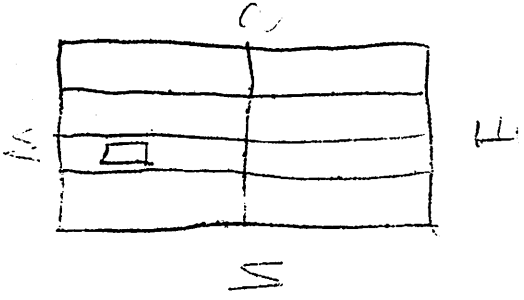
sample to center of plane  
at soil W mark  
to flow W line in

edge of plane  
at soil W mark  
to flow W line to

Handwritten notes  
containing '102'

1100-9000  
S

of  
to  
S



Handwritten notes  
notion that  
no. favoring

111