

# Burial Report

From Sexton to Secretary of Cemetery  
(To BE RECORDED IN CEMETERY RECORD)

Burial or Permit No.....

1. Name Charles Marcus Dalby Birthdate 7-23-1948 Age \_\_\_\_\_
2. Date of Death 2-5-2025 Coroner \_\_\_\_\_
3. Place of Death \_\_\_\_\_  
(County) Indianola (Township or City) \_\_\_\_\_ (Facility) \_\_\_\_\_
4. Birthplace (State or County) Spencer, IA
5. Sex m Ethnicity Caucasian
6. Marital Status \_\_\_\_\_
7. Occupation \_\_\_\_\_
8. Name Father \_\_\_\_\_ Birthplace \_\_\_\_\_
9. (Maiden) Name Mother \_\_\_\_\_ Birthplace \_\_\_\_\_
10. Informant \_\_\_\_\_ Address \_\_\_\_\_
11. Place of Burial Rose Hill Cemetery Date of Burial \_\_\_\_\_
12. Undertaker \_\_\_\_\_ Address \_\_\_\_\_

# BURIAL REPORT

No. \_\_\_\_\_

Name \_\_\_\_\_

Burial Date \_\_\_\_\_

Date of Death \_\_\_\_\_

# Field Record of Previous Burials

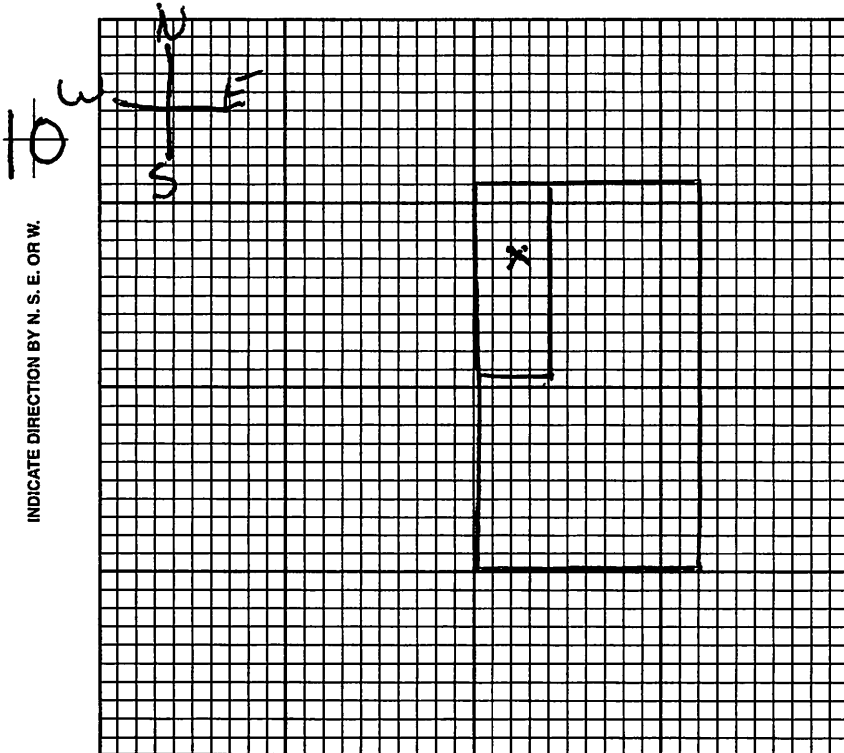
*These sheets to be used on the grounds to secure data which will be copied permanently in Cemetery Lot Record.*

NOTE: Each small square represents a square foot of lot surface. For convenience each tenth foot is indicated by a heavy line. To make a record of previous burials, draw a diagram, with pencil, of each lot, beginning with Lot No. 1, and use a separate sheet for each lot. This can be done in the office from the plat and the owner's name and other data as to ownership secured from deed record. These blanks will then be taken to the cemetery and a record will be made from the lots, of the names of those buried and location of grave on lot. A number corresponding to name must be placed on plat to identify grave.

Description Owned SOUTHVIEW, Block 5, N $\frac{1}{2}$  Lot No. 15, 12x21 Ft.  
Addition, Sub-division or Section Part of Lot Dimensions

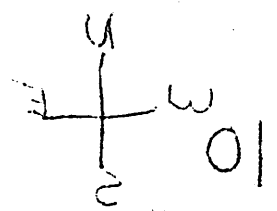
Name of Owner CHARLES W. DALBEY Address \_\_\_\_\_ Date Sold 9-12-1986

Remarks: FULL VAULT Price, \$ \_\_\_\_\_

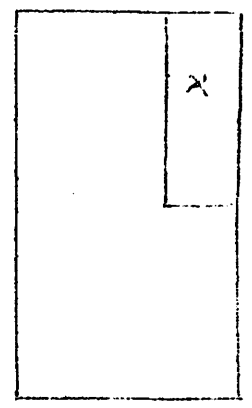


INDICATE DIRECTION BY N. S. E. OR W.

Grave No.	FULL NAME OF DECEASED	REMARKS
1	CHARLES MARCUS DALBEY	
2		GRAVE 1
3		
4	2' EAST FROM WEST	
5	EDGE OF LOT	
6	4' SOUTH FROM NORTH	
7	EDGE OF LOT	
8		
9	OVERTON MEMORIAL	
10		
11	3-10-2025	
12		



200TH AVENUE  
 CHARLES W. BARBEY  
 FULL VAULT



EDGE OF LOT  
 N. SOUTH FROM NORTH  
 EDGE OF LOT  
 & EAST FROM WEST

OVERLION MEMORIAL

3-10-2022

2

N/2

12 14x21  
 2-15-1180