

BURIAL REPORT

From Sexton to Secretary of Cemetery
(TO BE RECORDED IN CEMETERY RECORD)

Burial or Permit No.

1. Place of Death Montgomery Villisca Good Samaritan Society
(County) (Township or City) (Facility)
 2. Name: Byron Lee Erickson
 3. Sex: Male
 4. Color or Race: Caucasian
 5. Single, Married Widowed or Divorced Married
 6. Date of Birth June 19, 1940 7. Age 82 Years 1 Months 2 Days
 8. Occupation: Machinist - Eaton Corp Retired
 9. Birthplace (State or County) Page County Iowa
 10. Name of Father Herbert + Frank Oscar Erickson
 11. Birthplace of Father N/A
 12. Maiden Name of Mother Violet Eda Manifold
 13. Birthplace of Mother N/A
 14. Informant Karon Erickson 15. Address 307 W. Thomas Ave, Shenandoah
 16. Date of Death: 07-22-2022
- Name of Doctor (or Coroner or Health Officer) DR Alan Kriesfeld
Address 1920 Rue ST., Smit 3, Council Bluffs IA
Place of Burial or Removal Rose Hill Cemetery Date of Burial: 07-26-2022
19. Undertaker John P. Leece Address 405 W. Thomas Ave., Shenandoah, IA

BURIAL REPORT


No. 8673

Name Byron Lee Erickson

Burial Date 07-26-2022

Date of Death 07-22-2022

\$ 500.00



Field Record of Previous Burials

These sheets to be used on the grounds to secure data which will be copied permanently in Cemetery Lot Record.

NOTE: Each small square represents a square foot of lot surface. For convenience each tenth foot is indicated by a heavy line. To make a record of previous burials, draw a diagram, with pencil, of each lot, beginning with Lot No. 1, and use a separate sheet for each lot. This can be done in the office from the plat and the owner's name and other data as to ownership secured from deed record. These blanks will then be taken to the cemetery and a record will be made from the lots, of the names of those buried and location of grave on lot. A number corresponding to name must be placed on plat to identify grave.

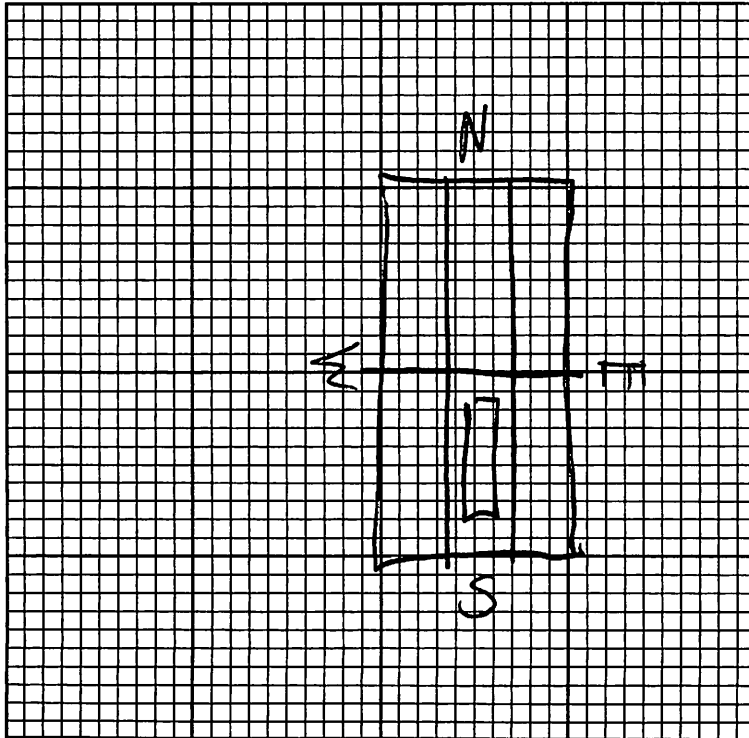
Description Owned Southview, Block 8, Lot No. 12, Ft.
Addition, Sub-division or Section Part of Lot Dimensions

Name of Owner _____ Address _____ Date Sold _____

Remarks: Concrete Vault Price, \$ _____

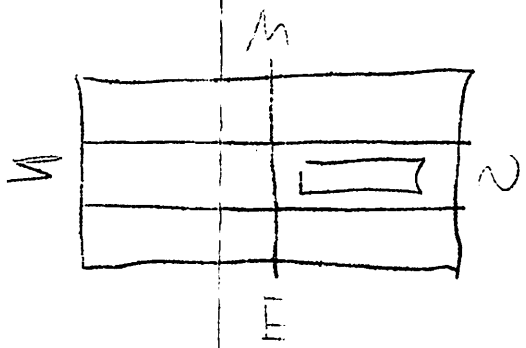
6

INDICATE DIRECTION BY N. S. E. OR W.



Grave No.	FULL NAME OF DECEASED	REMARKS
1	Byron Erickson	
2		
3	6' from E line in S $\frac{1}{2}$	
4	to center of grave.	
5		
6	2' from S line to	
7	edge of grave.	
8		
9		
10	7-26-22	
11	Nishna	
12		

Nov 11/12
P. 20-22



applied at distance
 x , from CG
to center of mass
P, from E to CG
Radius E to CG

e

Concrete Nov 14

Empirical

8

15